

AIRPORT DIAGRAM

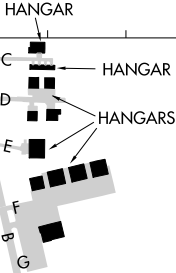
AL-5866 (FAA)

DENTON MUNI (D'TO)
DENTON, TEXAS

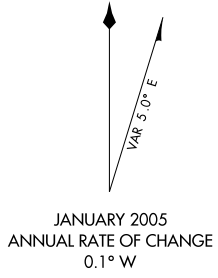
ASOS
119.325
DENTON TOWER ★
119.95
GND CON
123.95
CLNC DEL
123.95

33°12.5' N

ELEV 640
Z1

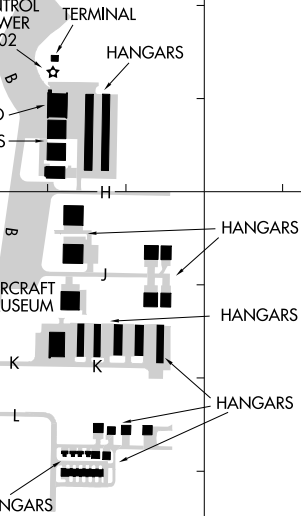


FIELD
ELEV
642



33°12.0' N

5999 X 1.50



RWY 17-35
S70, D100

33°11.5' N

ELEV 627
35
A7

CAUTION: BE ALERT TO RUNWAY CROSSING CLEARANCES.
READBACK OF ALL RUNWAY HOLDING INSTRUCTIONS IS REQUIRED.

97°12.0' W

97°11.5' W

97°11.0' W

AIRPORT DIAGRAM

DENTON, TEXAS
DENTON MUNI (D'TO)

SC-2, 09 APR 2009 to 07 MAY 2009

SC-2, 09 APR 2009 to 07 MAY 2009