

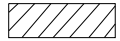
08269

AIRPORT DIAGRAM

MIAMI/OPA LOCKA EXECUTIVE (OPF)
MIAMI, FLORIDA

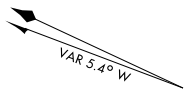
ATIS 125.9
OPA LOCKA EXECUTIVE TOWER ★
120.7 360.8
GND CON
121.9 336.4
CLNC DEL
119.2

NON MOVEMENT
AREA



AL-256 (FAA)

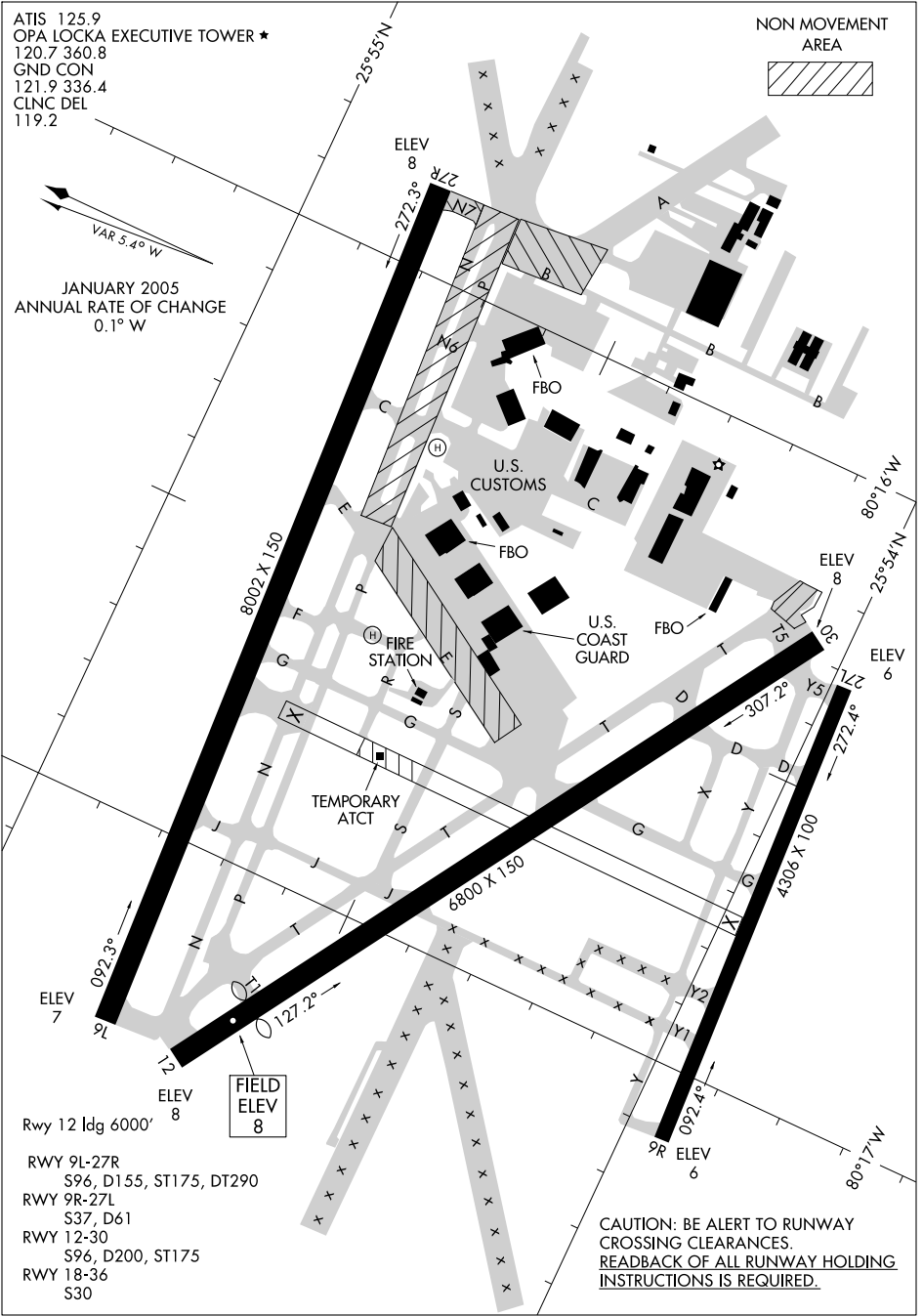
25°55'N



JANUARY 2005
ANNUAL RATE OF CHANGE
0.1° W

SE-3, 09 APR 2009 to 07 MAY 2009

SE-3, 09 APR 2009 to 07 MAY 2009



Rwy 12 ldg 6000'

FIELD
ELEV 8

RWY 9L-27R
S96, D155, ST175, DT290
RWY 9R-27L
S37, D61
RWY 12-30
S96, D200, ST175
RWY 18-36
S30

CAUTION: BE ALERT TO RUNWAY
CROSSING CLEARANCES.
READBCK OF ALL RUNWAY HOLDING
INSTRUCTIONS IS REQUIRED.

AIRPORT DIAGRAM

08269

MIAMI, FLORIDA
MIAMI/OPA LOCKA EXECUTIVE (OPF)