

# AIRPORT DIAGRAM

AL-189 (FAA)

HARTFORD-BRAINARD (HFD)  
HARTFORD, CONNECTICUT


ATIS 126.45  
BRAINARD TOWER ★  
119.6 248.2  
GND CON  
121.6

72°39.0'W

FIELD  
ELEV  
19

72°39.5'W

41°44.5'N

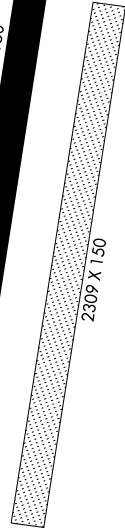


NE-1, 30 AUG 2007 to 27 SEP 2007

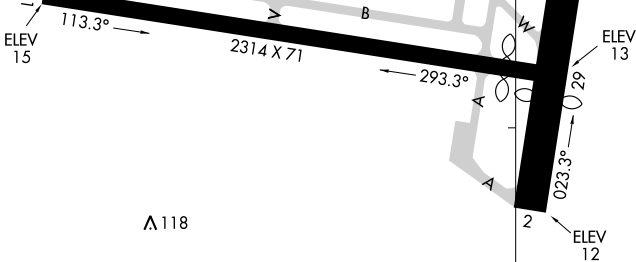
Rwy 2 ldg 4006'  
Rwy 20 ldg 3857'  
Rwy 29 ldg 2049'

RWY 2-20  
S30, D43, DT70  
RWY 11-29  
S10

CONTROL  
TOWER  
75 ★



41°44.0'N



△ 118

CAUTION: BE ALERT TO RUNWAY CROSSING CLEARANCES.  
READBACK OF ALL RUNWAY HOLDING INSTRUCTIONS IS REQUIRED.

NE-1, 30 AUG 2007 to 27 SEP 2007

# AIRPORT DIAGRAM

HARTFORD, CONNECTICUT  
HARTFORD-BRAINARD (HFD)